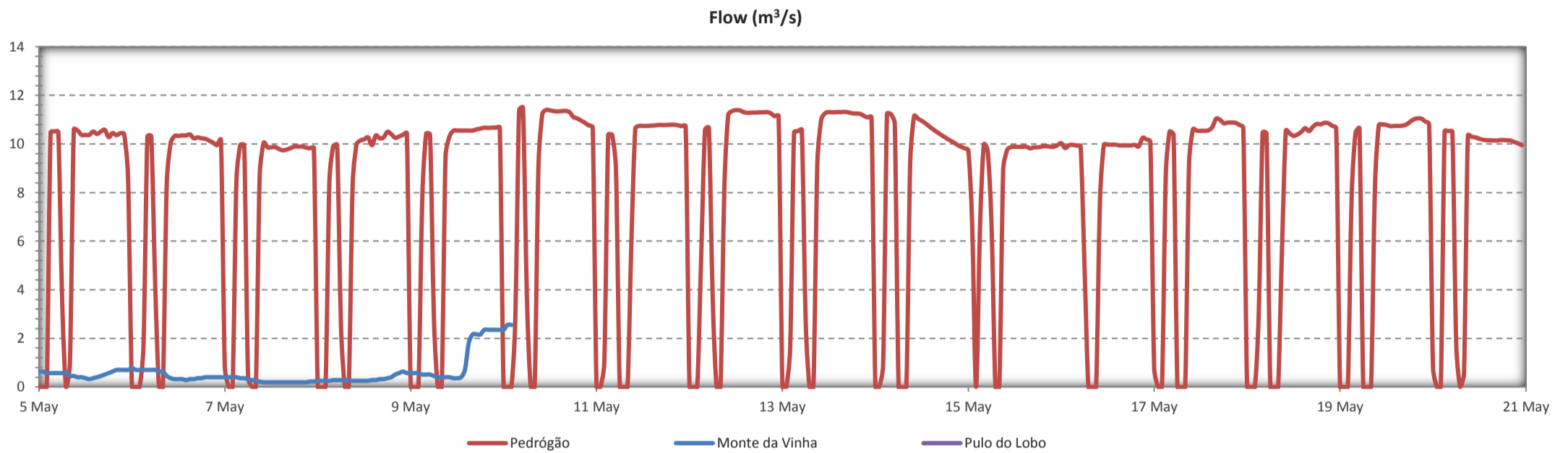
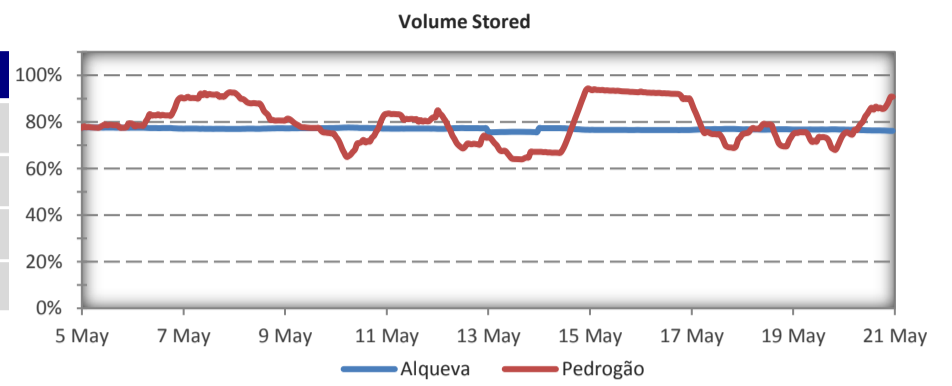


RESERVOIR LEVELS, DAILY FLOWS AND METEOROLOGICAL DATA

Reservoir	Alqueva		Pedrógão	
	Date	Time	Date	Time
	19-05-2019	23:00	19-05-2019	23:00
Level (m)	147.53	147.41	82.49	84.31
Volume (hm3)	3182.15	3158.87	78.01	96.19

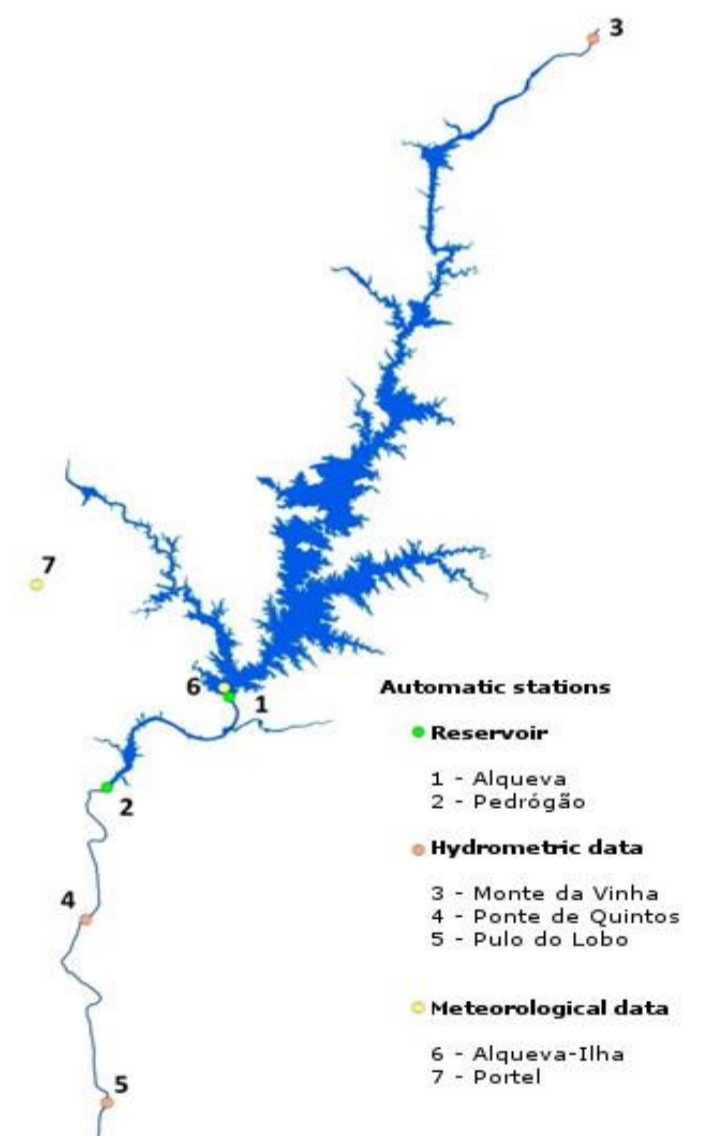
Source: EDIA/CPPE automatic stations



Station	Date	Time	Flow (m3/s)
Monte da Vinha	-	-	-
	-	-	-
Pedrógão Dam (*)	19-05-2019	23:00	10.80
	20-05-2019	23:00	9.95
Pulo do Lobo	-	-	-
	-	-	-

Source: SNIRH automatic stations

(*) Total flow released by Pedrógão Dam. EDIA/CPPE automatic station



METEOROLOGICAL DATAS ALBUFEIRA DE ALQUEVA				
Parameter	Daily	Weekly	Monthly	Yearly
	20/may	Between 14 and 20/may	Between 1 and 20/may	Between 1/oct/2018 and 20/may/2019
Accumulated precipitation (mm)	0.0	0.0	2.6	326.8
Air temperature	Maximum (°C)	26.6	35.3	36.6
	Minimum (°C)	10.7	10.7	10.7
Relative humidity	Maximum (°C)	74.1	89.4	100.0
	Minimum (°C)	22.4	11.8	8.6
Wind speed	Average (m/s)	1.6	1.6	1.4
	Maximum (m/s)	7.9	10.9	11.4
Dominant wind direction	NW	NW	NW	NW
Accumulated solar irradiance (w/m2)	7,456	49,938	123,283	909,382
Portel Station Accumulated precipitation (mm)	--			