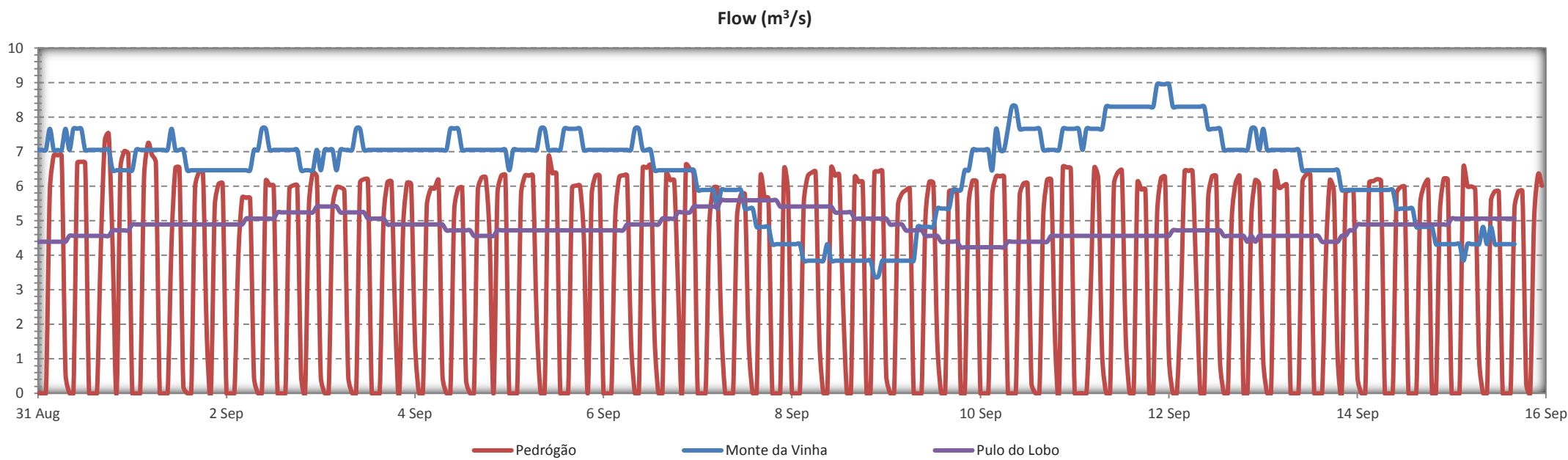
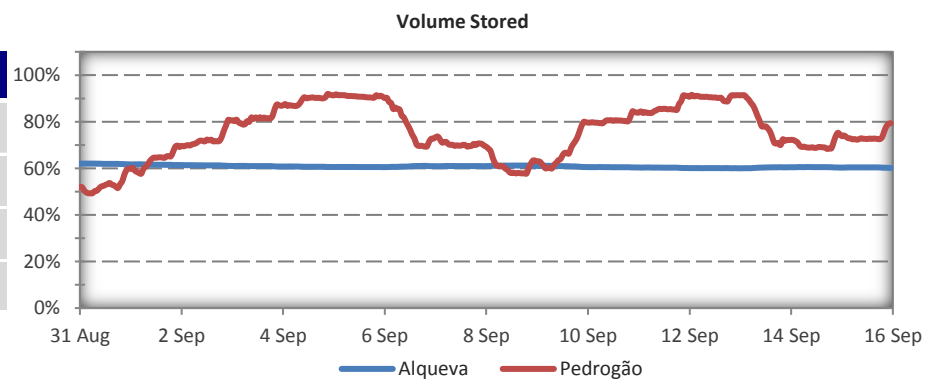


RESERVOIR LEVELS, DAILY FLOWS AND METEOROLOGICAL DATA

Reservoir	Alqueva		Pedrógão	
	Date	14-09-2020	15-09-2020	14-09-2020
Date	14-09-2020	15-09-2020	14-09-2020	15-09-2020
Time	23:00	23:00	23:00	23:00
Level (m)	143.61	143.57	82.60	83.12
Volume (hm <sup>3</sup> )	2502.64	2496.43	79.03	84.09

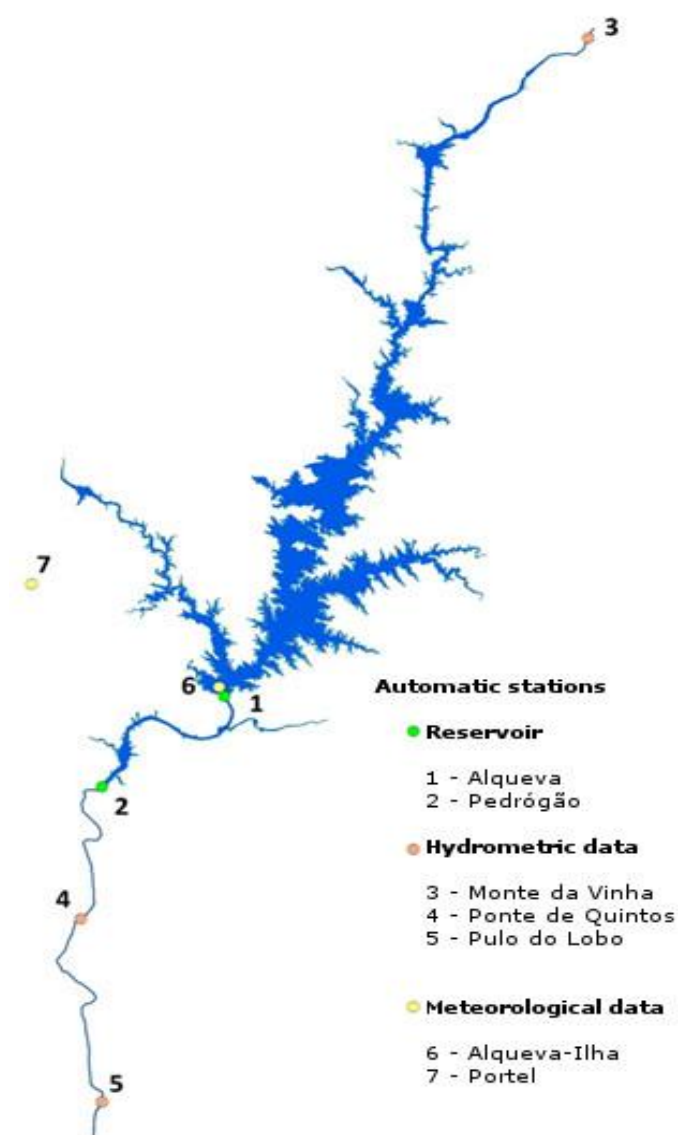
Source: EDIA/CPPE automatic stations



Station	Date	Time	Flow (m <sup>3</sup> /s)
Monte da Vinha	14-09-2020	23:00	4.32
	15-09-2020	0:00	4.32
Pedrógão Dam (*)	14-09-2020	23:00	6.19
	15-09-2020	23:00	6.01
Pulo do Lobo	14-09-2020	23:00	4.89
	15-09-2020	0:00	5.06

Source: SNIRH automatic stations

(\*) Total flow released by Pedrógão Dam. EDIA/CPPE automatic station



METEOROLOGICAL DATAS ALBUFEIRA DE ALQUEVA				
Parameter	Daily	Weekly	Monthly	Yearly
	15/sep	Between 9 and 15/sep	Between 1 and 15/sep	Between 1/oct/2019 and 15/sep/2020
Accumulated precipitation (mm)	0.0	2.0	2.0	379.6
Air temperature	Maximum (°C)	31.7	36.8	38.1
	Minimum (°C)	17.9	17.8	14.4
Relative humidity	Maximum (°C)	92.9	92.9	92.9
	Minimum (°C)	29.6	15.0	6.5
Wind speed	Average (m/s)	0.7	0.8	0.8
	Maximum (m/s)	5.3	6.8	8.2
Dominant wind direction	NW	S	NW	NW
Accumulated solar irradiance (w/m <sup>2</sup> )	6,337	39,170	91,661	1,614,329
Portel Station Accumulated precipitation (mm)	--			