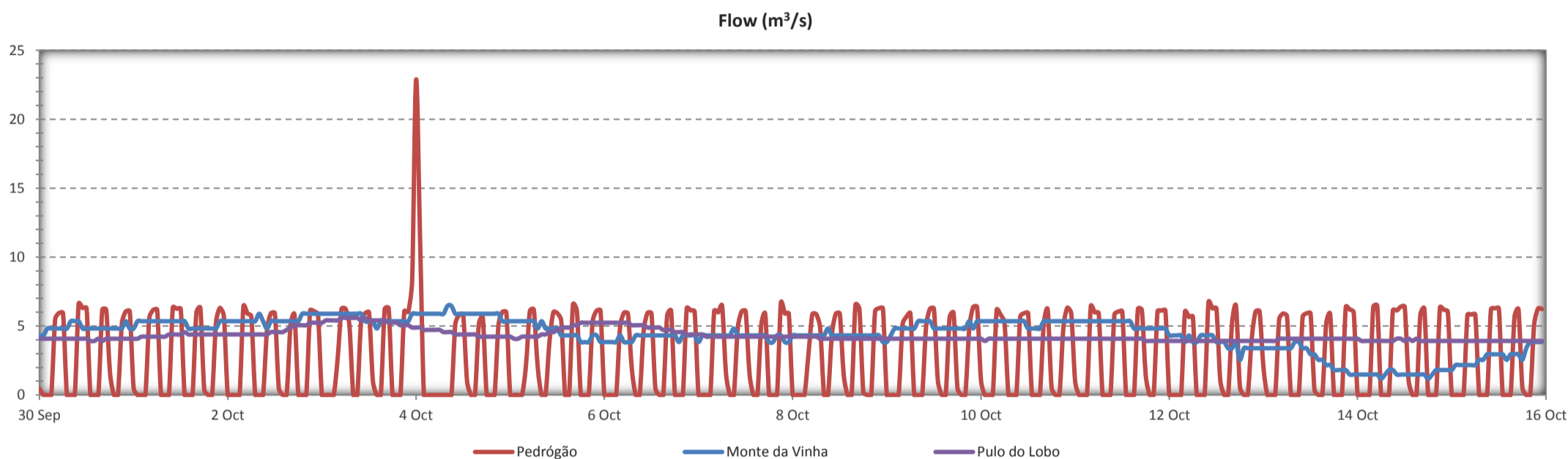
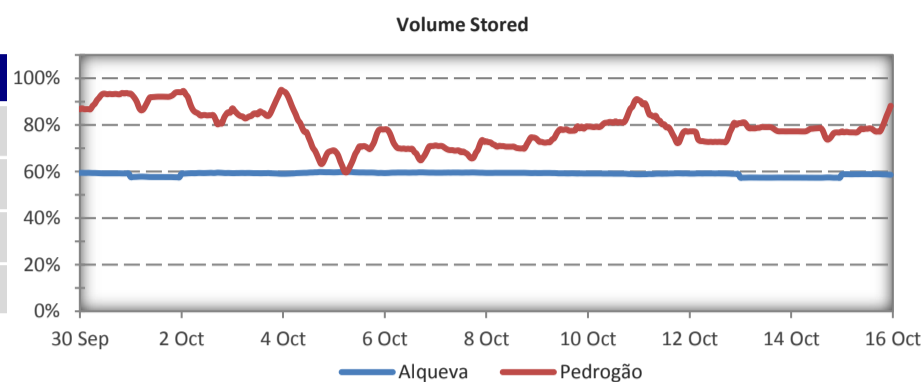


**RESERVOIR LEVELS, DAILY FLOWS AND METEOROLOGICAL DATA**

Reservoir	Alqueva		Pedrógão	
	Date	Time	Date	Time
Date	14-10-2020	23:00	14-10-2020	23:00
Time	23:00	23:00	23:00	23:00
Level (m)	143.23	143.14	82.84	84.05
Volume (hm <sup>3</sup> )	2378.12	2430.48	81.33	93.46

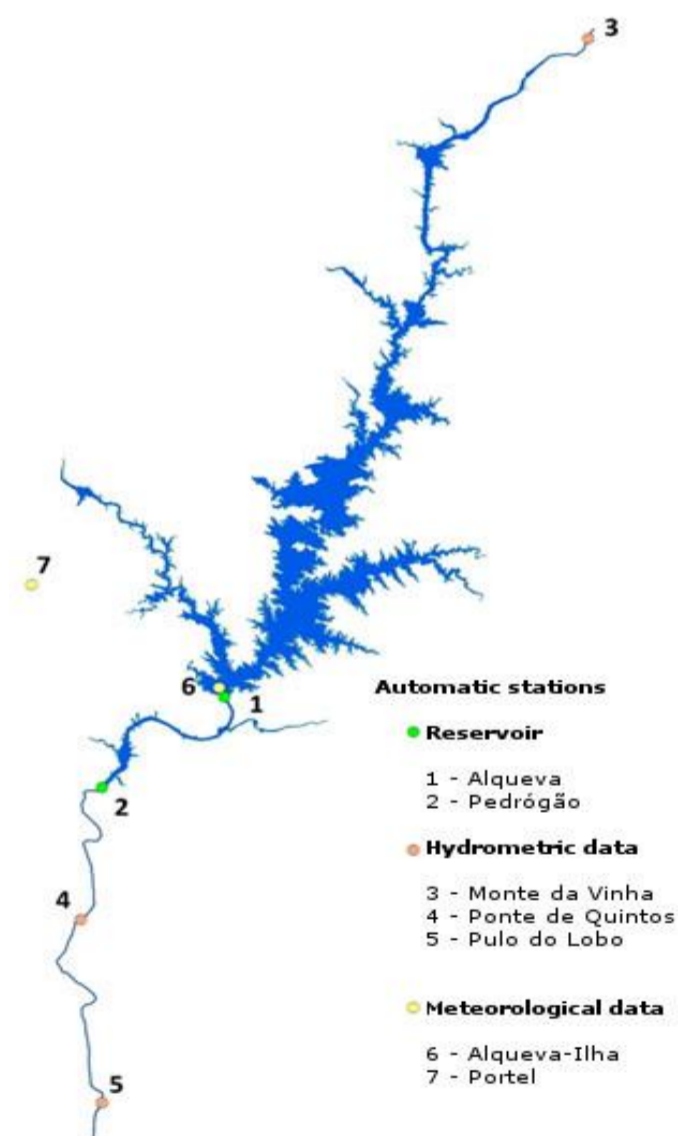
Source: EDIA/CPPE automatic stations



Station	Date	Time	Flow (m <sup>3</sup> /s)
Monte da Vinha	14-10-2020	23:00	1.81
	15-10-2020	23:00	3.84
Pedrógão Dam (*)	14-10-2020	23:00	6.03
	15-10-2020	23:00	6.23
Pulo do Lobo	14-10-2020	23:00	3.92
	15-10-2020	23:00	3.92

Source: SNIRH automatic stations

(\*) Total flow released by Pedrógão Dam. EDIA/CPPE automatic station



METEOROLOGICAL DATAS ALBUFEIRA DE ALQUEVA				
Parameter	Daily	Weekly	Monthly	Yearly
	15/oct	Between 9 and 15/oct	Between 1 and 15/oct	Between 1/oct/2020 and 15/oct/2020
Accumulated precipitation (mm)	0.0	0.0	1.2	1.2
Air temperature	Maximum (°C)	22.9	31.1	32.7
	Minimum (°C)	9.6	9.6	9.6
Relative humidity	Maximum (%)	93.1	95.5	99.7
	Minimum (%)	21.9	15.3	15.3
Wind speed	Average (m/s)	0.9	1.1	1.3
	Maximum (m/s)	7.8	9.1	13.4
Dominant wind direction	N NW	N NW	NW	NW
Accumulated solar irradiance (w/m <sup>2</sup> )	5,114	35,557	69,832	69,832
Portel Station Accumulated precipitation (mm)	--			