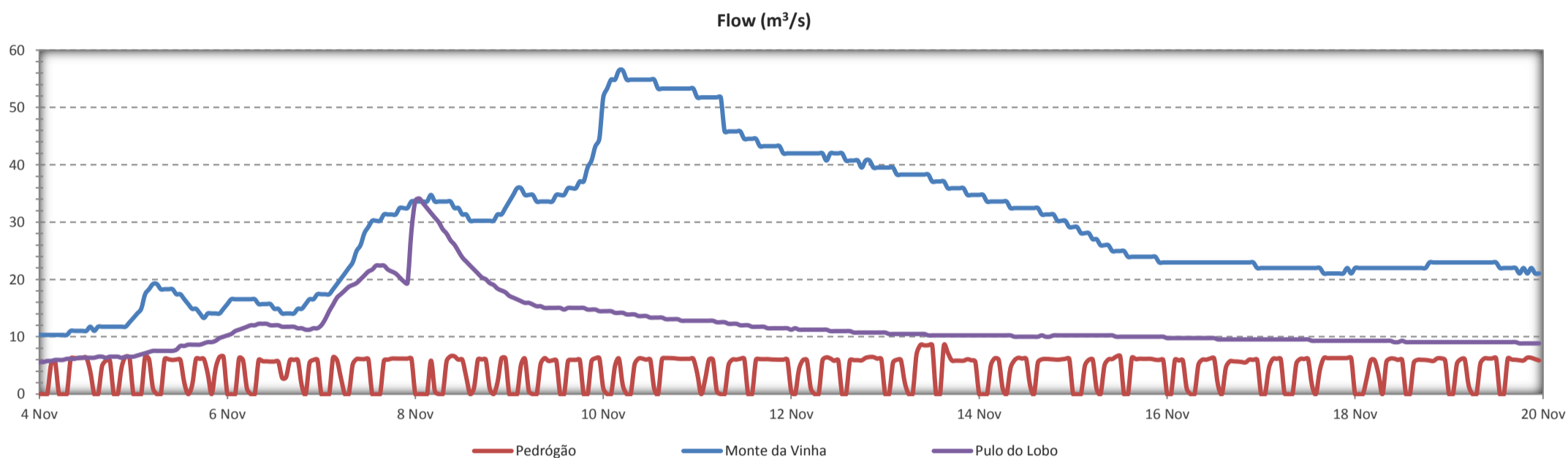
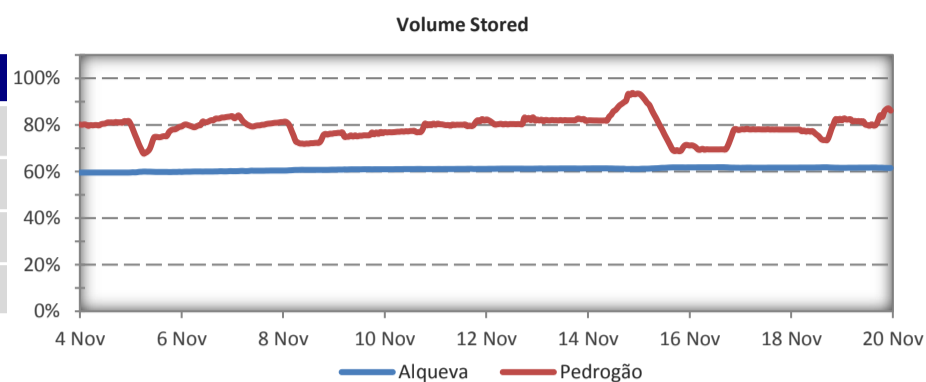


RESERVOIR LEVELS, DAILY FLOWS AND METEOROLOGICAL DATA

Reservoir	Alqueva		Pedrógão	
	Date	18-11-2020	19-11-2020	18-11-2020
Date	18-11-2020	19-11-2020	18-11-2020	19-11-2020
Time	23:00	23:00	23:00	23:00
Level (m)	143.94	143.92	83.47	83.83
Volume (hm ³)	2554.41	2551.25	87.55	91.23

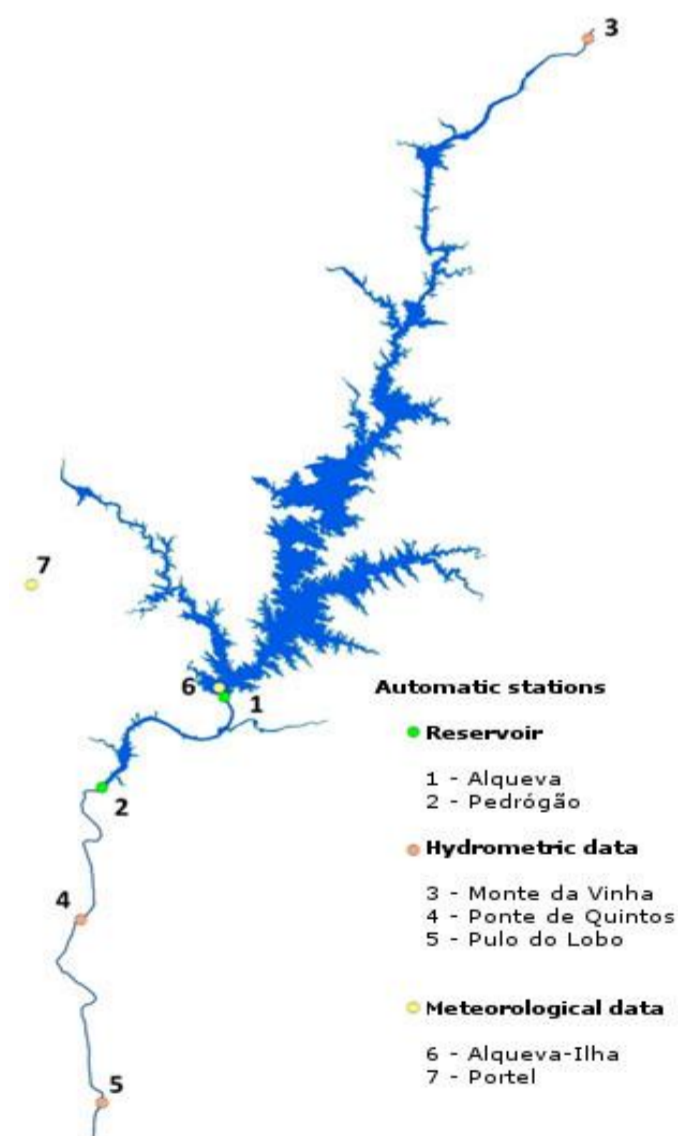
Source: EDIA/CPPE automatic stations



Station	Date	Time	Flow (m ³ /s)
Monte da Vinha	18-11-2020	23:00	22.97
	19-11-2020	23:00	21.05
Pedrógão Dam (*)	18-11-2020	23:00	5.88
	19-11-2020	23:00	5.87
Pulo do Lobo	18-11-2020	23:00	9.07
	19-11-2020	23:00	8.85

Source: SNIRH automatic stations

(*) Total flow released by Pedrógão Dam. EDIA/CPPE automatic station



METEOROLOGICAL DATAS ALBUFEIRA DE ALQUEVA				
Parameter	Daily	Weekly	Monthly	Yearly
	19/nov	Between 13 and 19/nov	Between 1 and 19/nov	Between 1/oct/2020 and 19/nov/2020
Accumulated precipitation (mm)	0.2	3.8	77.2	123.2
Air temperature	Maximum (°C)	23.2	25.4	25.4
	Minimum (°C)	13.9	11.6	9.5
Relative humidity	Maximum (°C)	98.9	100.0	100.0
	Minimum (°C)	55.9	55.9	41.8
Wind speed	Average (m/s)	0.7	0.7	0.8
	Maximum (m/s)	5.2	5.3	18.0
Dominant wind direction	NE	S	S	NW
Accumulated solar irradiance (w/m ²)	3,292	17,971	46,458	169,100
Portel Station Accumulated precipitation (mm)	--			